




**Greenfield Housing Code Area Map**


Camden Local Government Area

**Legend**

-  Greenfield Housing Code Area
-  Local Government Area Boundary
-  Cadastre 06/12/2017 © Spatial Services

Note: this map does not include site-specific exclusions that may apply to individual lots. Exclusions to exempt and complying development are set out in Part 1 of the State Environmental Planning Policy (Exempt and Complying Development Codes) 2008.



 0 0.5 1 1.5 2 Kilometres  
Scale: 1:70,000 @ A3  
Projection: GDA94

Map Identification Number: SEPP\_ECD\_1450\_GHC\_001\_20171208

