



**State Environmental Planning  
Policy (Primary Production  
and Rural Development) 2019  
East Cadell Map**


Land Application Map  
- Sheet LAP\_001

-  Subject Land
-  LGA Boundary

**Cadastre**

 Cadastre 30/01/2019 © DFSI  
Spatial Services



 N

0 3 6 12  
Kilometres

Projection: GDA 1994  
MGA Zone 55

Scale: 350,000 @ A3

Map Identification Number: SEPP\_PPRD\_EC\_LAP\_001\_350\_20190130

