



Camden Local Environmental Plan 2010

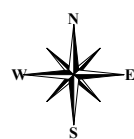
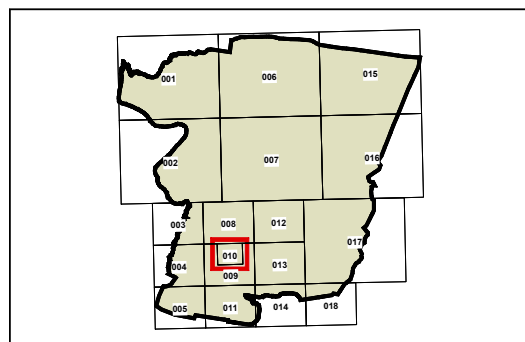
Land Zoning Map - Sheet LZN_010

Zone


B1	Neighbourhood Centre
B2	Local Centre
B4	Mixed Use
B5	Business Development
E1	National Parks and Nature Reserves
E2	Environmental Conservation
E4	Environmental Living
IN1	General Industrial
IN2	Light Industrial
R1	General Residential
R2	Low Density Residential
R3	Medium Density Residential
R5	Large Lot Residential
RE1	Public Recreation
RE2	Private Recreation
RU1	Primary Production
RU2	Rural Landscape
RU4	Rural Small Holdings
SP1	Special Activities
SP2	Infrastructure
SRGC	SEPP Sydney Region Growth Centres

Cadastre

Cadastre 22/02/2010 © Camden Council



Projection GDA 1994
MGA Zone 56



Scale: 1:5000 @ A3

Map identification number: 1450_COM_LZN_010_005_20100705

