


Land Application Map  
Sheet LAP\_001


 LGA Boundary

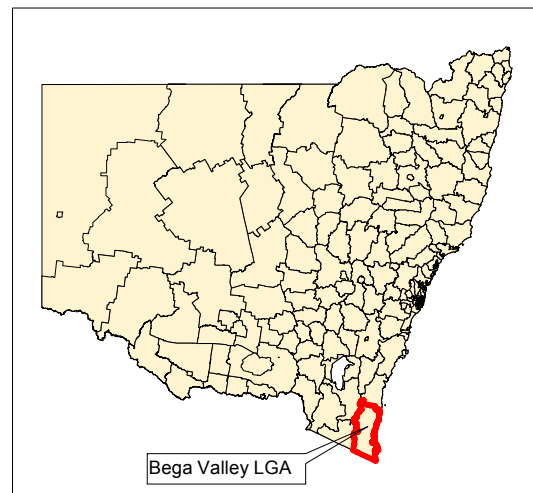
**LEP Land Application**

 Included

 DM Deferred Matter

**Cadastre**

 Cadastre 10/05/2018  
© Land and Property Information (LPI)



Projection GDA 1994  
Zone 55

0 4,000 8,000 12,000 16,000 20,000 Metres  
Scale 1:640,000 @ A3

Map identification number:  
0550\_COM\_LAP\_001\_640\_20180510

BOMBALA LGA

EUROBODALLA LGA

PACIFIC OCEAN

TOWFOLD BAY

DISASTER BAY

VICTORIA

