




Wingecarribee Local Environmental Plan 2010

Natural Resources Sensitivity Map - Sheet NRS_009


Riparian Land

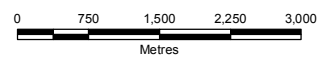
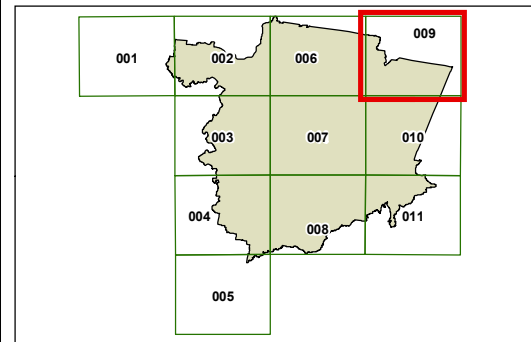
- Category 1 - Environmental Corridor
(within 50 metres from the top of stream bank on each side)
- Category 2 - Aquatic & Terrestrial Habitat
(within 30 metres from the top of stream bank on each side)
- Category 3 - Bank Stability & Water Quality
(within 10 metres from the top of stream bank on each side)

 Natural Waterbodies

 Regional Wildlife Habitat Corridor

Cadastre

 Cadastre 04/11/11 © Land and Property Information (LPI)



Projection: MGA
(GDA94) Zone 56

Scale 1:80,000 @ A3

Map identification number:

8350_COM_NRS_009_080_20120625

