




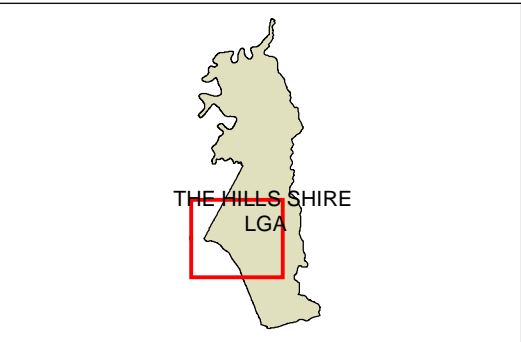
Greenfield Housing Code Area Map

The Hills Shire
Local Government Area

Legend

-  Greenfield Housing Code Area
-  Local Government Area Boundary
-  Cadastre 06/12/2017 © Spatial Services

Note: this map does not include site-specific exclusions that may apply to individual lots. Exclusions to exempt and complying development are set out in Part 1 of the State Environmental Planning Policy (Exempt and Complying Development Codes) 2008.



Projection: GDA94

0 300 600 900 1,200 Metres

Scale: 1:40,000 @ A3

Map Identification Number: SEPP_ECD_7420_GHC_001_20171208

