



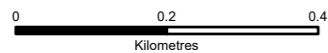
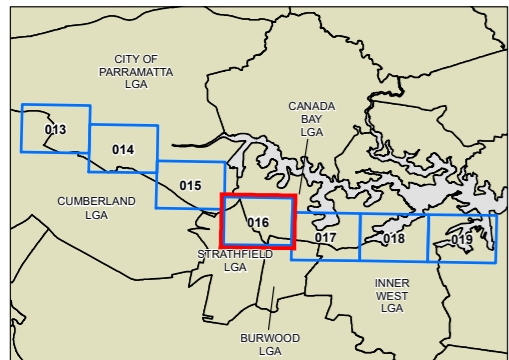
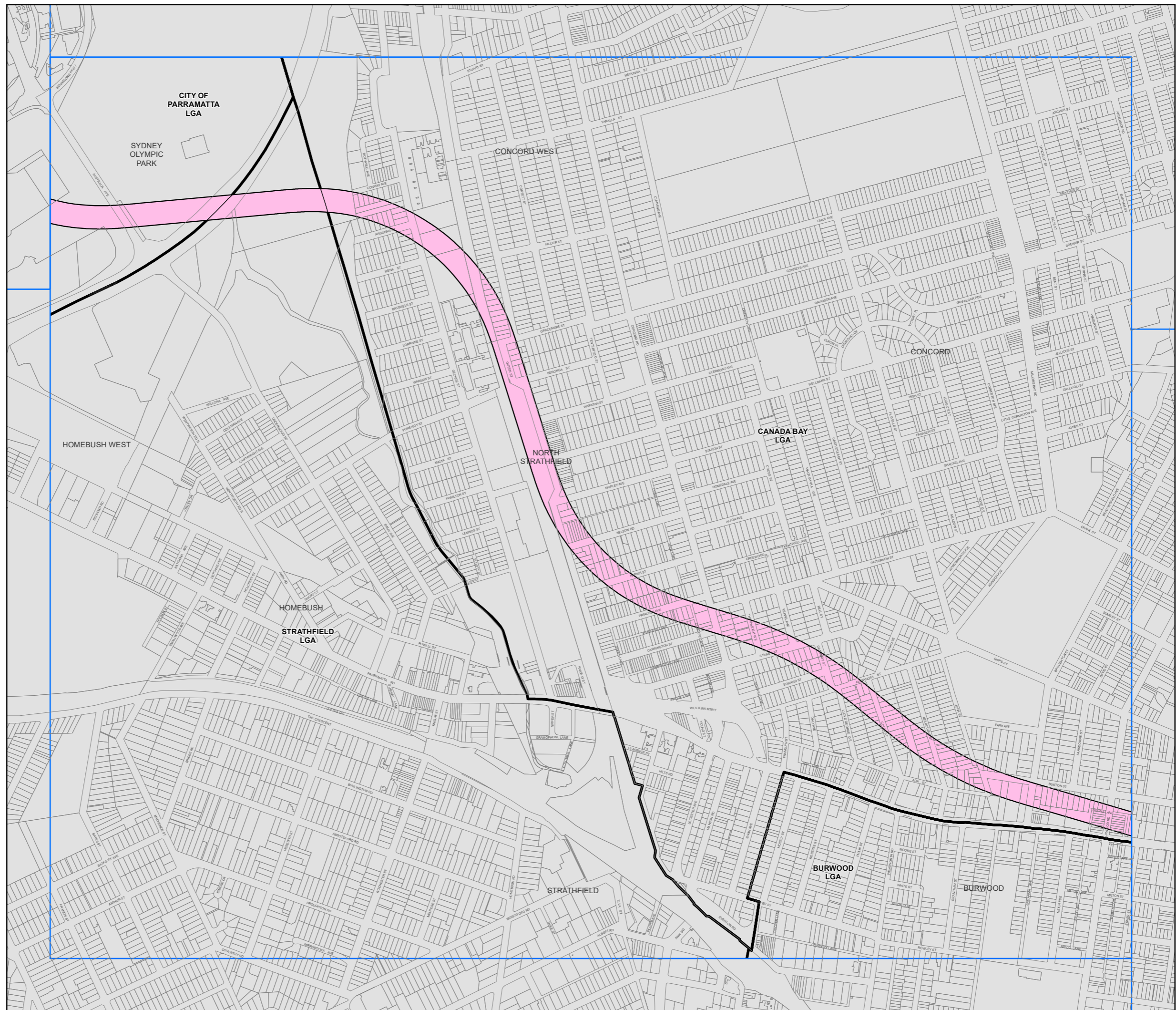
State Environmental Planning Policy (Infrastructure) 2007 - Interim Rail Corridor - Sydney Metro West

Sheet LAP_016

Sydney Metro West Tunnel

Cadastre

Cadastre 24/08/2020 © Spatial Services



Projection: GDA 1994
MGA Zone 56

Scale: 1:10,000 @ A3

Map Identification Number: SEPP_ISEPP_SMW_LAP_016_20200824