





Wingecarribee Local  
Environmental  
Plan 2010


Natural Resources  
Sensitivity Map - Sheet NRS\_005

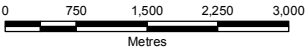
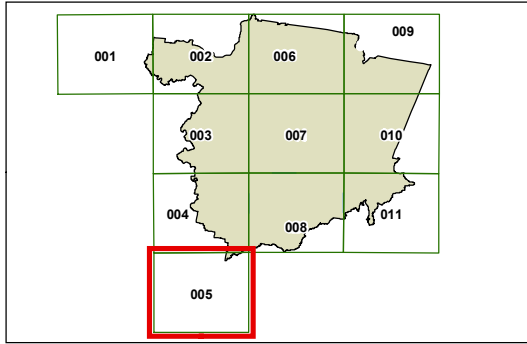
- Riparian Land**
- Category 1 - Environmental Corridor  
(within 50 metres from the top of stream bank on each side)
  - Category 2 - Aquatic & Terrestrial Habitat  
(within 30 metres from the top of stream bank on each side)
  - Category 3 - Bank Stability & Water Quality  
(within 10 metres from the top of stream bank on each side)

 Natural Waterbodies

 Regional Wildlife Habitat Corridor

**Cadastre**

 Cadastre 04/05/10 © Land and Property Management Authority



Projection: MGA  
(GDA94) Zone 56

Scale 1:80,000 @ A3

Map identification number:  
8350\_COM\_NRS\_005\_080\_20100525

