



Camden Local Environmental Plan 2010


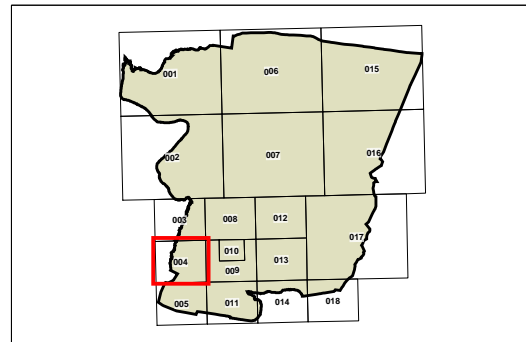
Lot Size Map - Sheet LSZ_004

Minimum Lot Size (sq m)

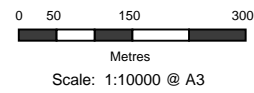
B	220
C	250
D	300
G	450
I	500
M	600
Q	700
S	800
T	900
U	1500
V	2000
W	4000
X	6000
Z	2 ha
AA	7 ha
AB	40 ha
SRGC	SEPP Sydney Region Growth Centres
Blue outline	Refer to clause 4.1A

Cadastre

White outline: Cadastre 07/11/2013 © Camden Council



Projection GDA 1994
MGA Zone 56



Map identification number: 1450_COM_LSZ_004_010_20131107

