








Lane Cove Local Environmental Plan 2009

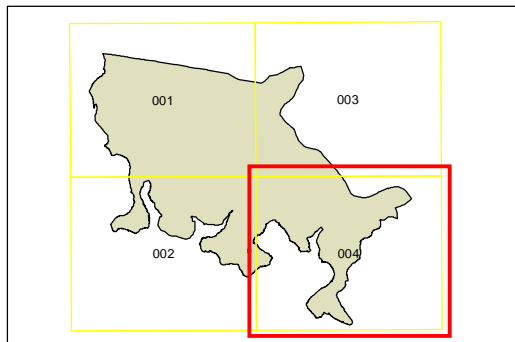
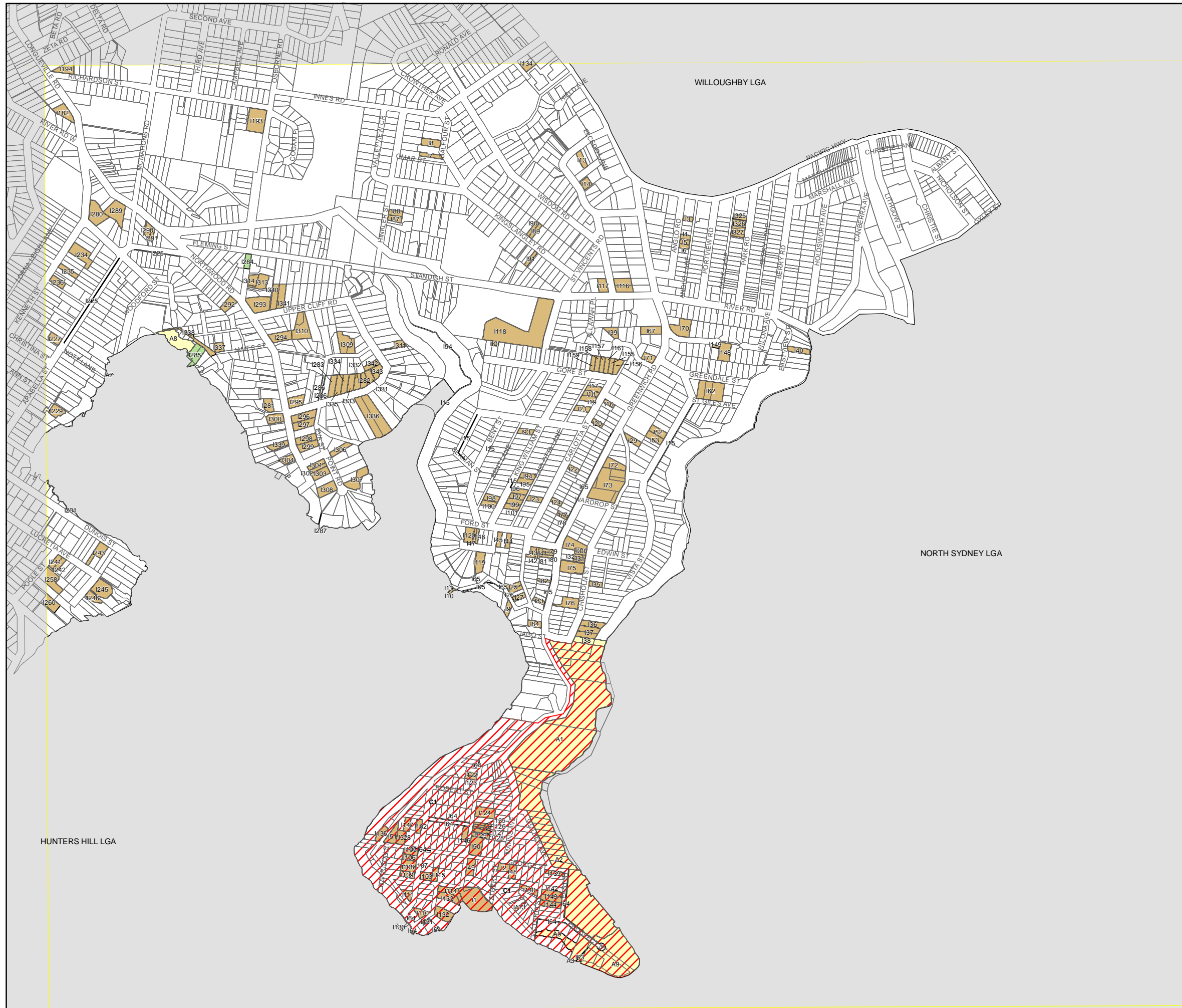
Heritage Map - Sheet HER_004

Heritage

-  Conservation Area
-  Item - General
-  Item - Archaeological
-  Item - Landscape

Cadastre

-  Cadastre 22/12/99 © Land & Property Information (LPI)
- Addendum 04/04/13 © Lane Cove Council



0 200 400 Metres

Scale: 1:10,000 @ A3

Projection: GDA 1994
Zone 56