



# Camden Local Environmental Plan 2010


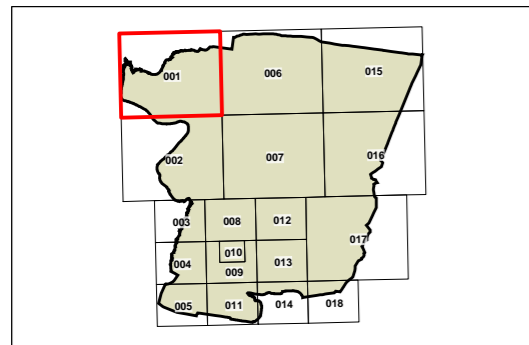
## Lot Size Map - Sheet LSZ\_001

### Minimum Lot Size (sq m)

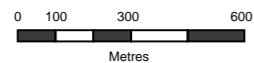
|      |                                   |
|------|-----------------------------------|
| B    | 220                               |
| C    | 250                               |
| D    | 300                               |
| G    | 450                               |
| I    | 500                               |
| M    | 600                               |
| Q    | 700                               |
| S    | 800                               |
| T    | 900                               |
| U    | 1500                              |
| V    | 2000                              |
| W    | 4000                              |
| X    | 6000                              |
| Z    | 2 ha                              |
| AB   | 40 ha                             |
| SRGC | SEPP Sydney Region Growth Centres |
|      | Refer to clause 4.1A              |

### Cadastre

|  |                                      |
|--|--------------------------------------|
|  | Cadastre 21/01/2014 © Camden Council |
|--|--------------------------------------|



Projection: GDA 1994  
MGA Zone 56



Scale: 1:20,000 @ A3

Map identification number: 1450\_COM\_LSZ\_001\_020\_20140210

