






# Camden Local Environmental Plan 2010

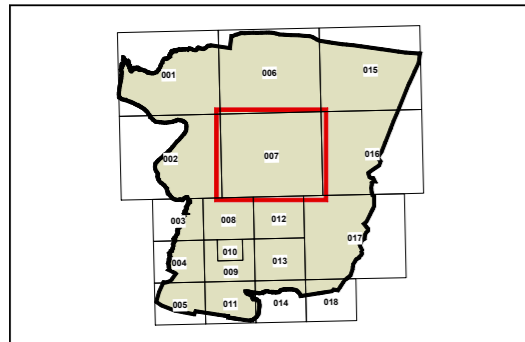
## Urban Release Area Map - Sheet URA\_007

### Legend

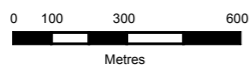
-  Urban release area
-  Macarthur Resource Recovery Park

### Cadastre

-  Cadastre 22/02/2010 © Camden Council



Projection GDA 1994  
MGA Zone 56



Scale: 1:20000 @ A3

Map identification number: 1450\_COM\_URA\_007\_020\_20100705

