





Lane Cove Local Environmental Plan 2009

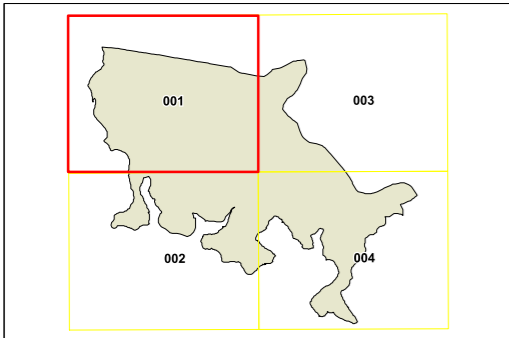
Floor Space Ratio Map - Sheet FSR_001

Maximum Floor Space Ratio (n:1)

D	0.5
F	0.6
H	0.7
J	0.8
N	1.0
O	1.1
P	1.2
R	1.4
S1	1.5
S2	1.6
S3	1.7
S4	1.8
T1	2.0
T2	2.4
U1	2.5
U2	2.7
V	3.0
X	4.1
Y	4.5
Z	5.1
AA	6.0
AE1	10.0
AE2	10.1
AG	12.0
AI1	14.1
AI2	17.1
	Refer to Clause 4.4

Cadastre

 Cadastre 22/12/99 © Land & Property Information (LPI)
Addendum 29/03/19 © Lane Cove Council



0 200 400 Metres

Scale: 1:10,000 @ A3

Projection: GDA 1994
MGA Zone 56

Map identification number:
4700_COM_FSR_001_010_20190329

