





Camden Local Environmental Plan 2010


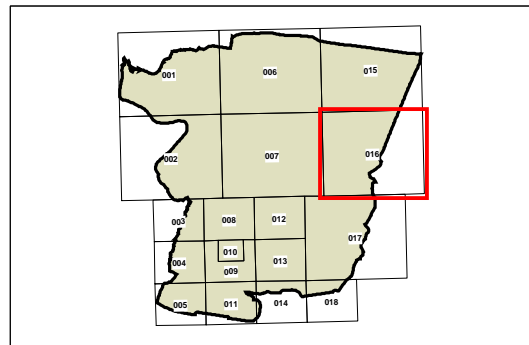
Additional Permitted Uses Sheet APU_016

Legend


 Refer to Schedule 1

Cadastre

 Cadastre 09/07/2014 © Camden Council



Projection GDA 1994
MGA Zone 56



Scale: 1:20000 @ A3

Map identification number: 1450_COM_APU_016_020_20140709

