




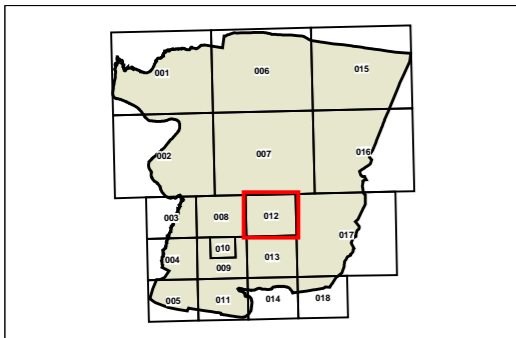


# Camden Local Environmental Plan 2010

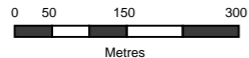
## Additional Permitted Uses Map Sheet APU\_012

### Legend

-  Refer to Schedule 1
-  SRGC SEPP Sydney Region Growth Centres
- Cadastre**
-  Cadastre 30/04/2018 © Camden Council



Projection GDA 1994  
MGA Zone 56



Map identification number: 1450\_COM\_APU\_012\_010\_20180430

