





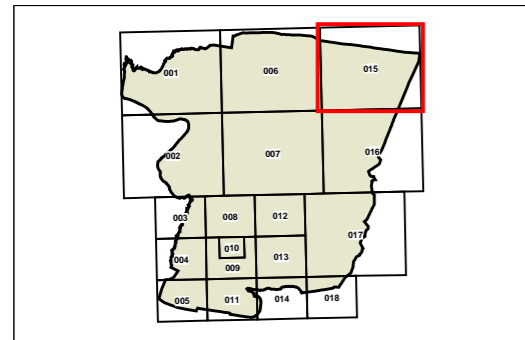


Camden Local Environmental Plan 2010

Additional Permitted Uses Map Sheet APU_015

Legend

-  Refer to Schedule 1
-  SRGC SEPP Sydney Region Growth Centres
- Cadastre**
 Cadastre 30/04/2018 © Camden Council



Projection GDA 1994
MGA Zone 56

0 100 300 600
Metres

Scale: 1:20,000 @ A3

Map identification number: 1450_COM_APU_015_020_20180430

