







# Camden Local Environmental Plan 2010


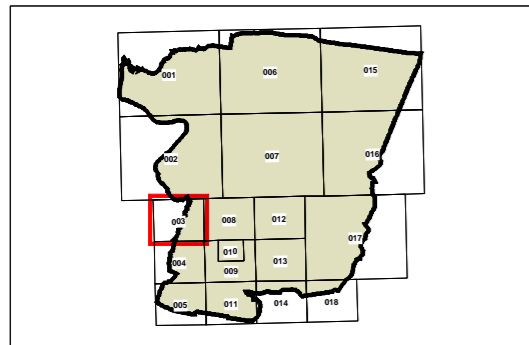
## Heritage Map - Sheet HER\_003

### Heritage

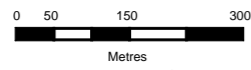
-  General Item
-  Conservation Area - General
-  SRGC SEPP Sydney Region Growth Centres

### Cadastre

-  Cadastre 02/02/2012 © Camden Council



Projection GDA 1994  
MGA Zone 56



Scale: 1:10000 @ A3

Map identification number: 1450\_COM\_HER\_003\_010\_20120202

