





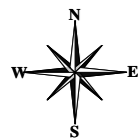
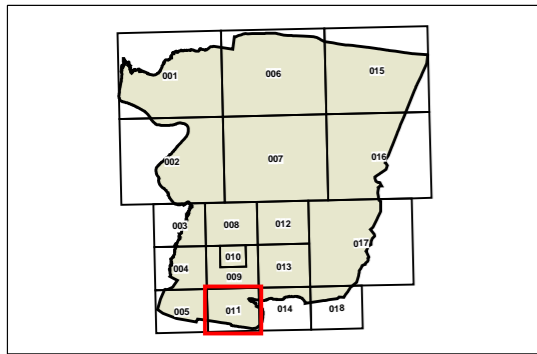


Camden Local Environmental Plan 2010

Additional Permitted Uses Map Sheet APU_011

Legend

-  Refer to Schedule 1
-  Refer to Schedule 1 - Clause 27
-  SEPP Sydney Region Growth Centres
- Cadastre**
-  Cadastre 07/02/2018 © Camden Council



Projection: GDA 1994
MGA Zone 56

Scale: 1:10000 @ A3

Map identification number: 1450_COM_APU_011_010_20180207

