



Camden Local Environmental Plan 2010


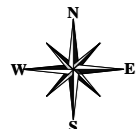
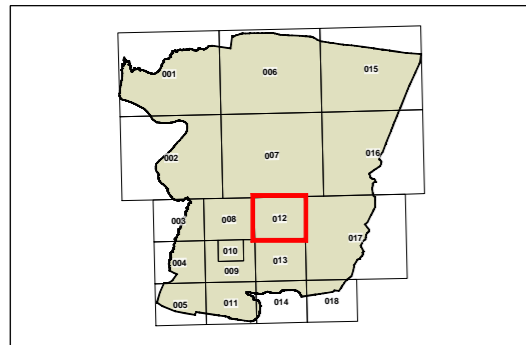
Land Zoning Map - Sheet LZN_012

Zone

- B1 Neighbourhood Centre
- B2 Local Centre
- B4 Mixed Use
- B5 Business Development
- E1 National Parks and Nature Reserves
- E2 Environmental Conservation
- E4 Environmental Living
- IN1 General Industrial
- IN2 Light Industrial
- R1 General Residential
- R2 Low Density Residential
- R3 Medium Density Residential
- R5 Large Lot Residential
- RE1 Public Recreation
- RE2 Private Recreation
- RU1 Primary Production
- RU2 Rural Landscape
- RU4 Primary Production Small Lots
- SP1 Special Activities
- SP2 Infrastructure
- SRGC SEPP Sydney Region Growth Centres

Cadastr

- Cadastre 06/12/2012 © Camden Council



Projection GDA 1994
MGA Zone 56

Scale: 1:10000 @ A3

Map identification number: 1450_COM_LZN_012_010_20130405

