





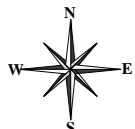
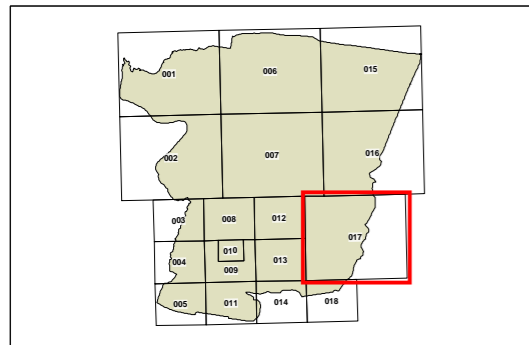


# Camden Local Environmental Plan 2010

## Land Reservation Acquisition Map - Sheet LRA\_017

-  Local road future classified road (SP2)
-  Future classified road widening (SP2)
-  SEPP (Sydney Region Growth Centres) 2006

- Cadastral**
-  Cadastral 08/08/2014 © Camden Council



Projection GDA 1994  
MGA Zone 56



Scale: 1:20000 @ A3

Map identification number: 1450\_COM\_LRA\_017\_020\_20140808

