



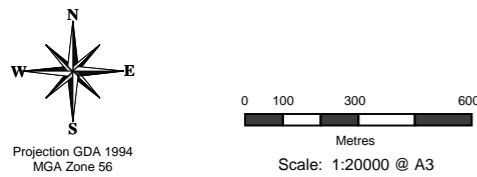
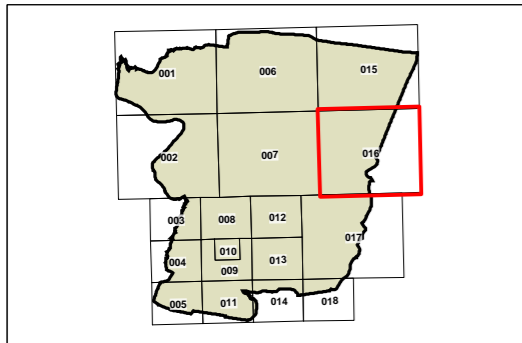
# Camden Local Environmental Plan 2010

## Lot Size Map - Sheet LSZ\_016

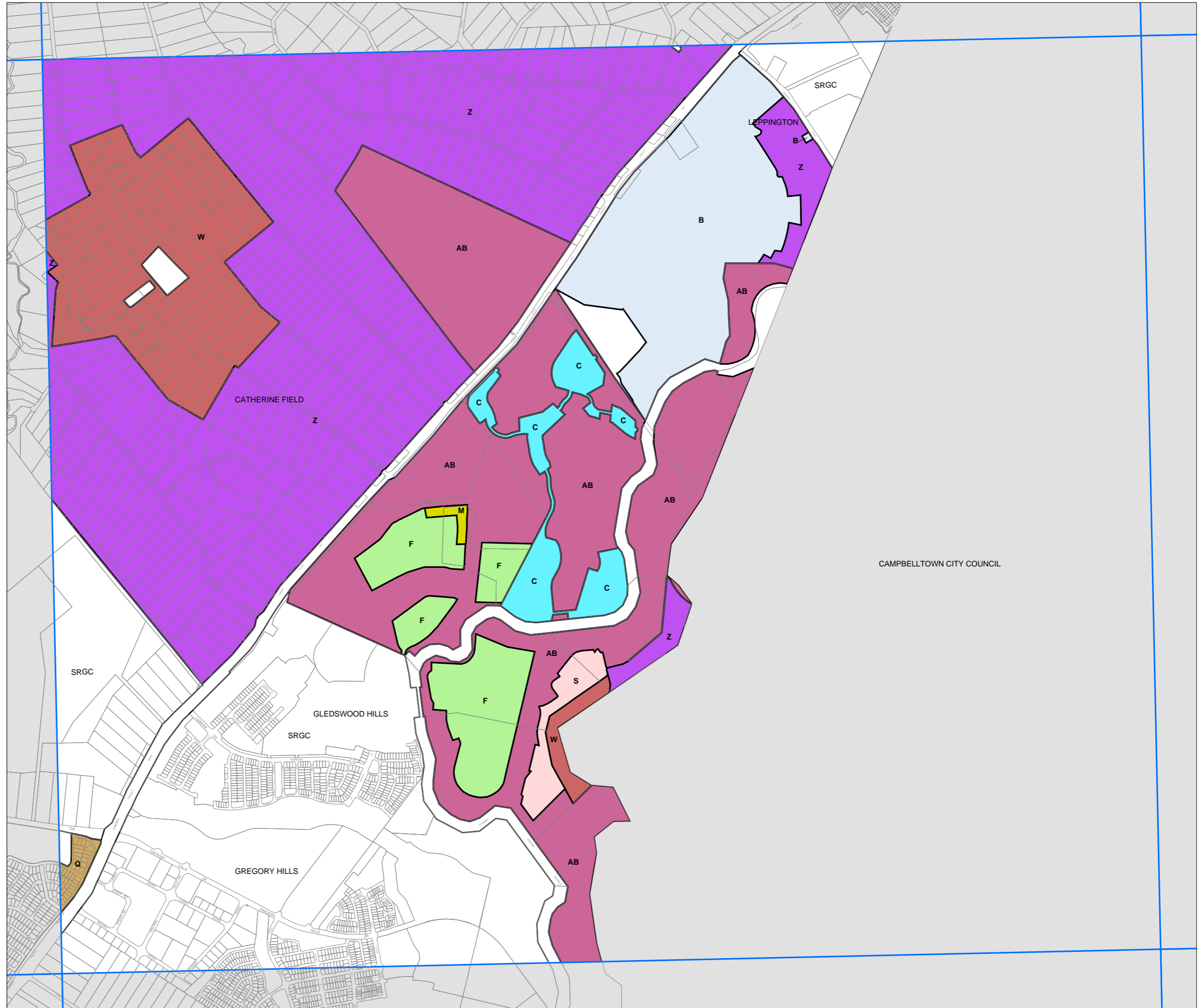
### Minimum Lot Size (sq m)

B	220
C	250
D	300
F	400
G	450
I	500
M	600
Q	700
S	800
T	900
U	1500
V	2000
W	4000
X	6000
Z	2 ha
AB	40 ha
SRGC	SEPP (Sydney Region Growth Centres) 2006
Blue outline	Refer to clause 4.1A

**Cadastre**  
 Cadastre 08/08/2014 © Camden Council



Map identification number: 1450\_COM\_LSZ\_016\_020\_20140808



CAMPBELLTOWN CITY COUNCIL