



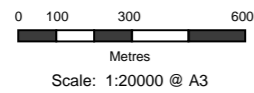

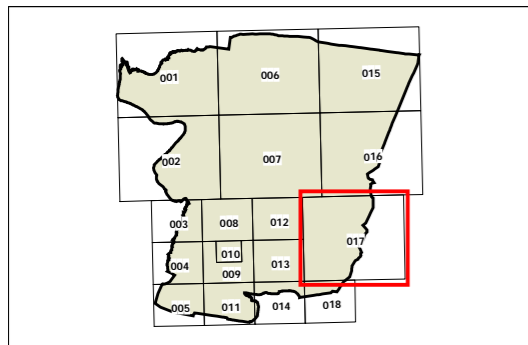
Camden Local Environmental Plan 2010

Lot Size Map - Sheet LSZ_016

Minimum Lot Size (sq m)

B	220
C	250
D	300
G	450
I	500
M	600
Q	700
S	800
T	900
U	1500
V	2000
W	4000
X	6000
Z	2 ha
AA	7 ha
AB	40 ha
SRGC	SEPP Sydney Region Growth Centres
Refer to clause 4.1A	

Cadastre
 Cadastre 12/09/2016 © Land and Property Information (LPI)



Map identification number: 1450_COM_LSZ_016_020_20160912

