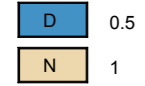




# Camden Local Environmental Plan 2010


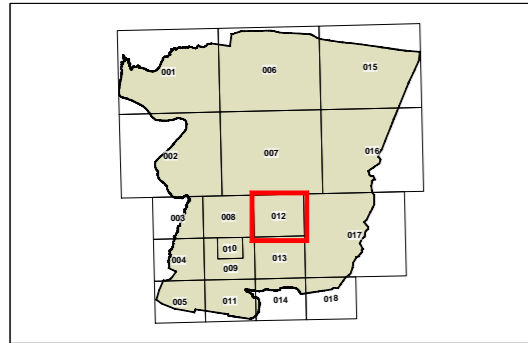
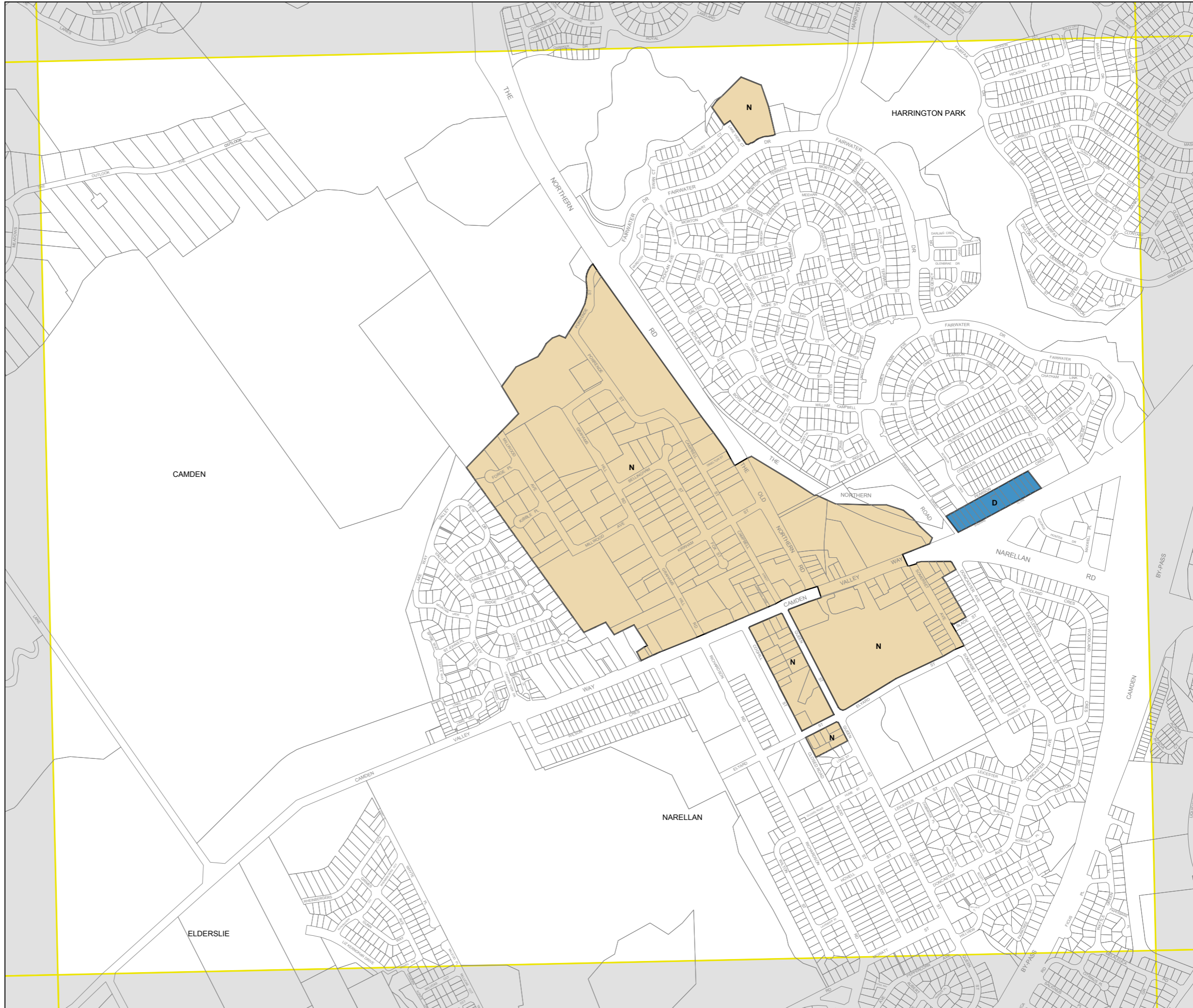
## Floor Space Ratio Map - Sheet FSR\_012

### Floor Space Ratio (n:1)




### Cadastre

Cadastre 22/02/2010 © Camden Council



Projection GDA 1994  
MGA Zone 56



Scale: 1:10000 @ A3