







Camden Local Environmental Plan 2010

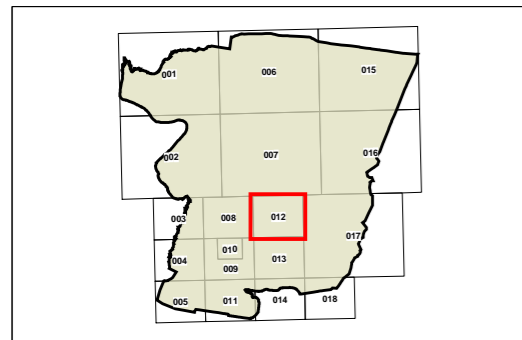
Heritage Map - Sheet HER_012

Heritage

-  General Item
-  Conservation Area - General
-  SEPP (Sydney Region Growth Centres) 2006

Cadastre

-  Cadastre 12/11/2018 © Camden Council



Projection GDA 1994
MGA Zone 56

0 50 150 300
Metres
Scale: 1:10,000 @ A3

Map identification number: 1450_COM_HER_012_010_20181112

