



Camden Local Environmental Plan 2010

Land Application Map - Sheet LAP_001


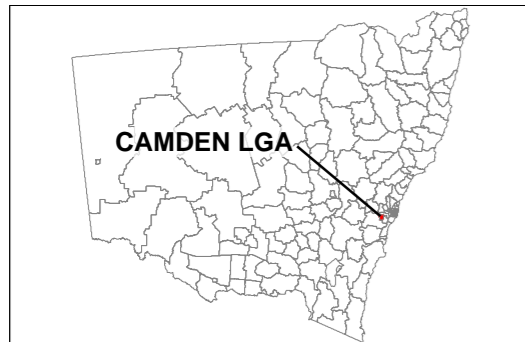
LGA Boundary

LEP Land Application

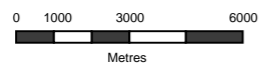
Included

Cadastre

Cadastre 08/08/2014 © Camden Council



Projection GDA 1994
MGA Zone 56



Scale: 1:60000 @ A3

Map identification number: 1450_COM_LAP_001_020_20140808

