





# Camden Local Environmental Plan 2010


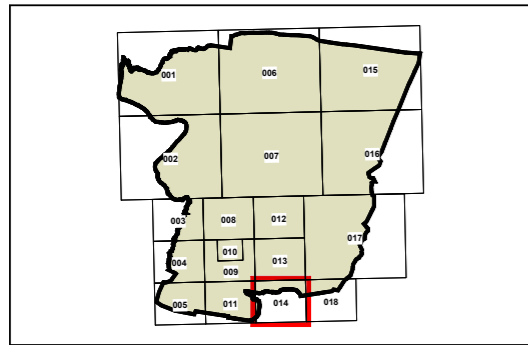
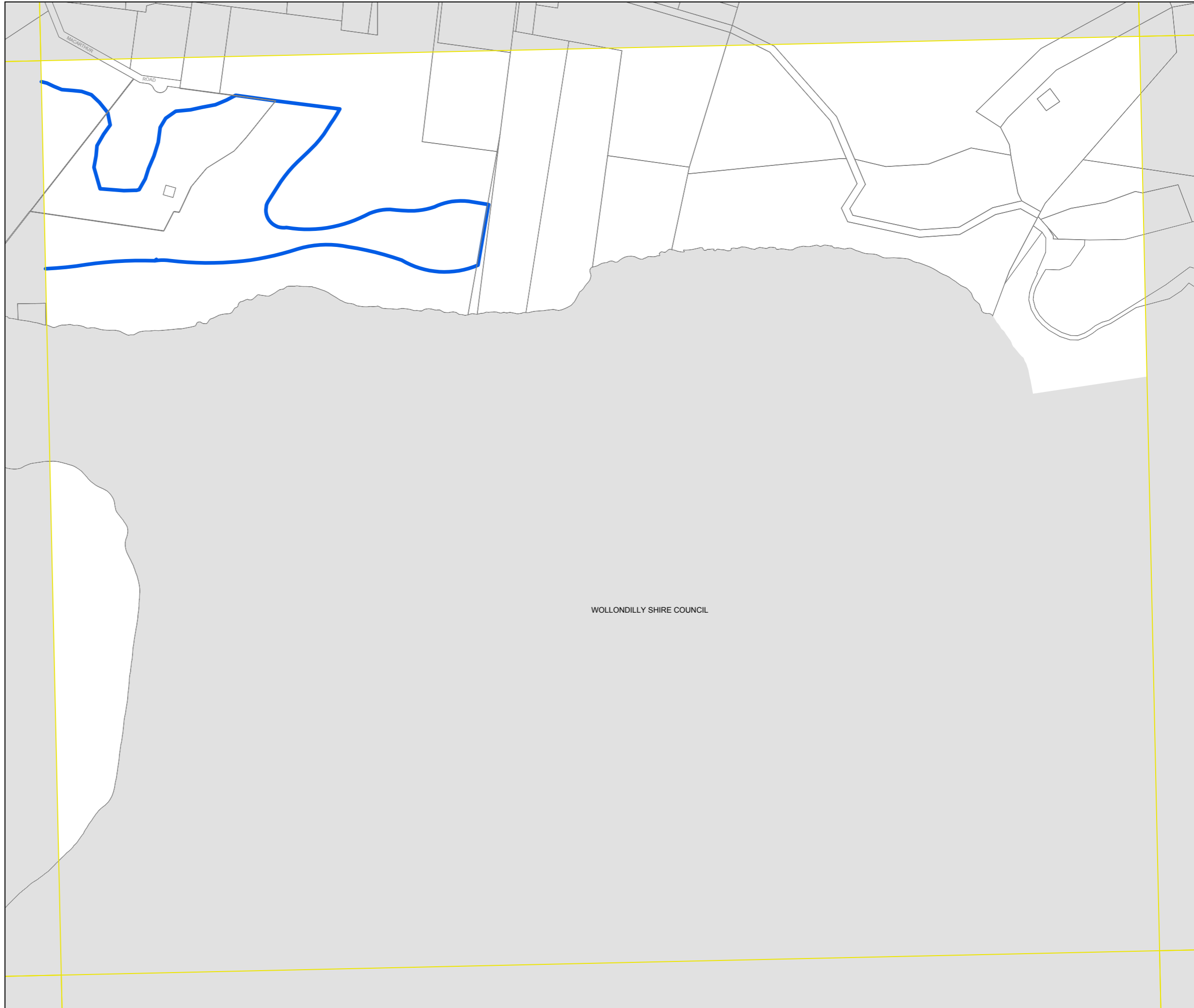
## Additional Permitted Uses Map Sheet APU\_014

### Legend

 Refer to Schedule 1

### Cadastre

 Cadastre 22/02/2010 © Camden Council



Projection GDA 1994  
MGA Zone 56

