


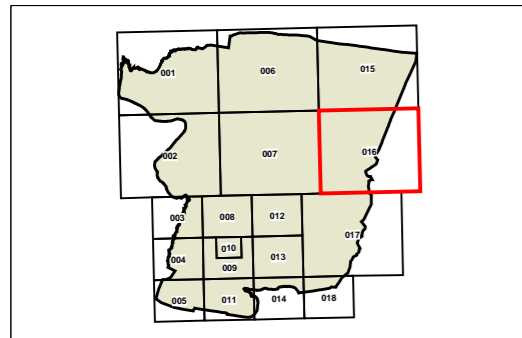




Camden Local Environmental Plan 2010

Land Reservation Acquisition Map - Sheet LRA_016

-  Local road future classified road (SP2)
Future classified road widening (SP2)
Sub arterial road (SP2)
-  SEPP (Sydney Region Growth Centres) 2006
- Cadastre**
 Cadastre 23/11/2017 © Camden Council



Projection GDA 1994
MGA Zone 56



Scale: 1:20,000 @ A3

Map identification number: 1450_COM_LRA_016_020_20171123

