




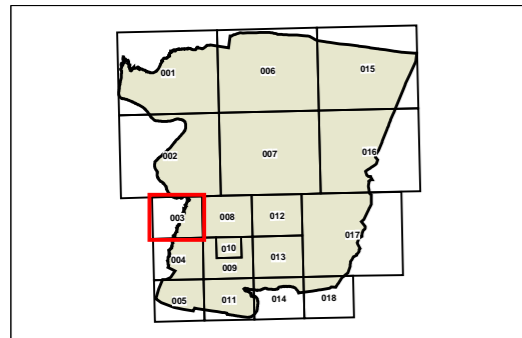
Camden Local Environmental Plan 2010

Height of Buildings Map - Sheet HOB_003

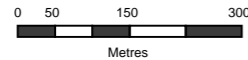
Maximum Building Height (m)

- C 5
- F 6.5
- G 7
- I 8.5
- J 9.5
- K 10
- L 11
- M 12.5
- O 15.5
- SRGC SEPP Sydney Region Growth Centres 2006
- Refer to Clause 4.3A
- Refer to Clause 4.3B
- Refer to Clause 4.3C

- Cadastre**
- Cadastre 30/04/2018 © Camden Council



Projection GDA 1994
MGA Zone 56



Scale: 1:10,000 @ A3

Map identification number: 1450_COM_HOB_003_010_20180430

