



**Leichhardt Local Environmental Plan 2013**

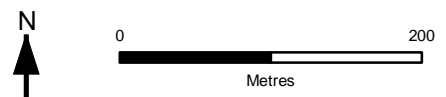
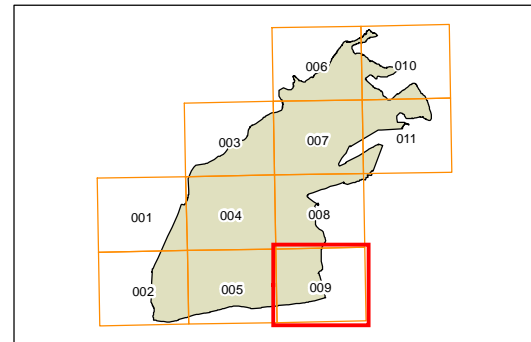
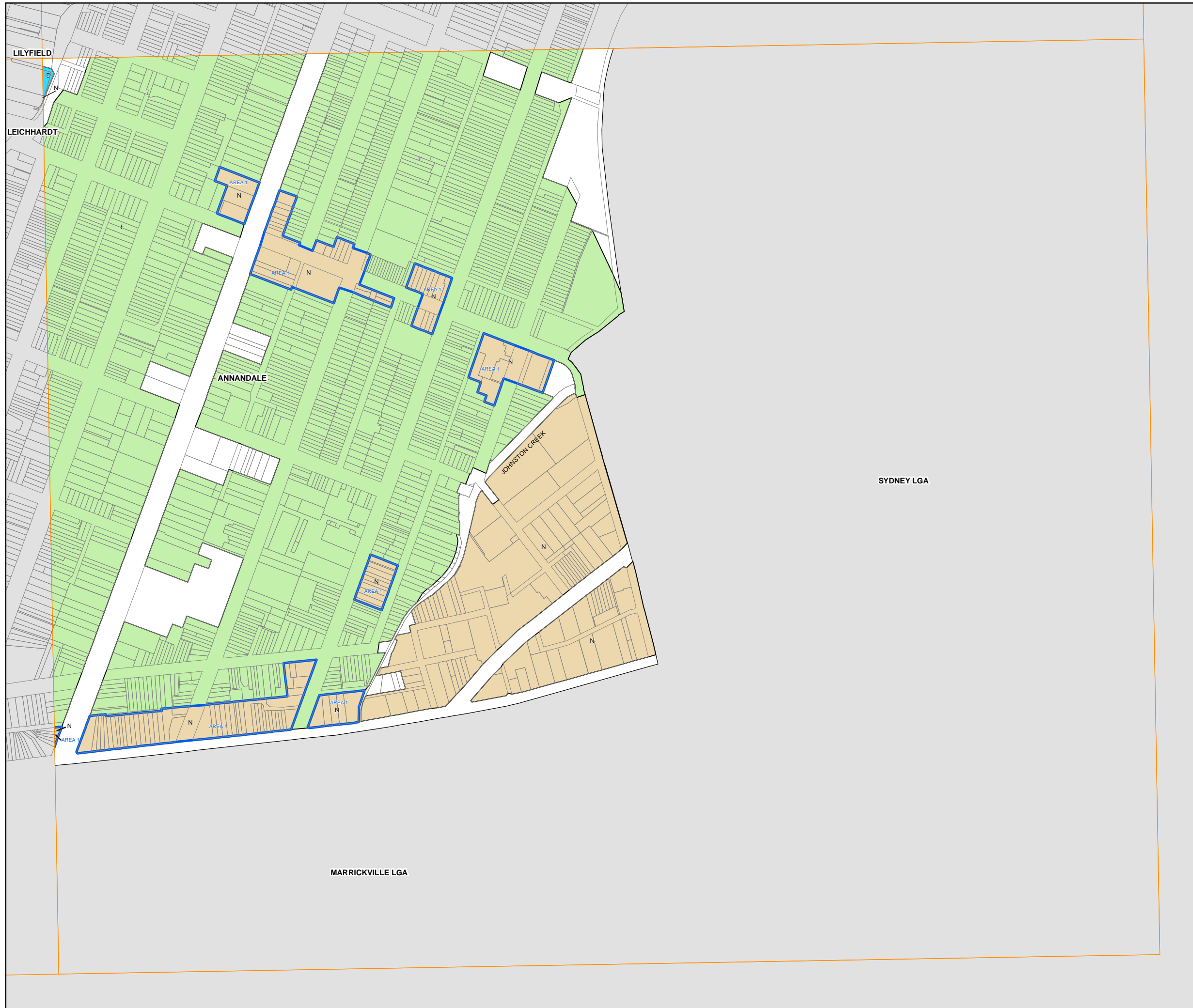
Floor Space Ratio Map - Sheet FSR\_009

**Maximum Floor Space Ratio (n:1)**

- D 0.5
- F 0.6
- H 0.7
- N 1.0
- AREA 1 Refer to clause 4.4 A

**Cadastre**

- Base data 02/12/2013 © Land and Property Information (LPI)



Projection: GDA 1994  
MGA Zone 56

Scale: 1:5,000 @ A3

Map identification number: 4800\_COM\_FSR\_009\_005\_20131204