



# Camden Local Environmental Plan 2010


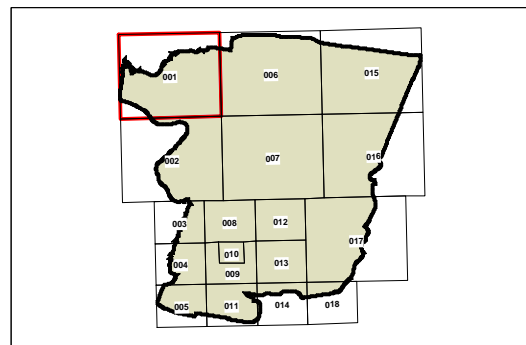
## Lot Size Map - Sheet LSZ\_001

### Minimum Lot Size (sq. m)

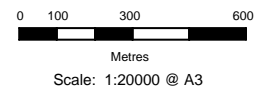
B	220
C	250
D	300
G	450
I	500
M	600
Q	700
S	800
T	900
U	1500
V	2000
W	4000
X	6000
Z	2 ha
AB	40 ha
SRGC	SEPP Sydney Region Growth Centres
	Refer to clause 4.1A

### Cadastre

Cadastre 16/09/2011 © Camden Council



Projection GDA 1994  
MGA Zone 56



Map identification number: 1450\_COM\_LSZ\_001\_020\_20111222

