



Camden Local Environmental Plan 2010


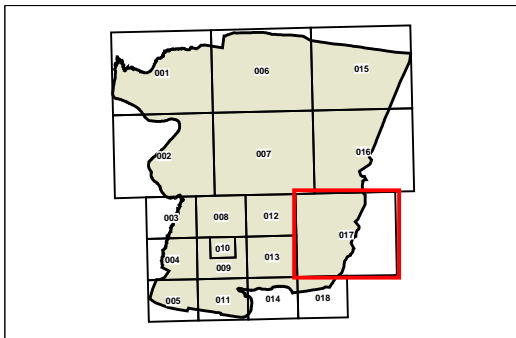
Floor Space Ratio Map - Sheet FSR_017

Maximum Floor Space Ratio (n:1)


- D 0.5
- N 1
- SRGC SEPP (Sydney Region Growth Centres) 2006

Cadastre

- Cadastre 30/04/2018 © Camden Council



Projection GDA 1994
MGA Zone 56



Scale: 1:20,000 @ A3

Map identification number: 1450_COM_FSR_017_020_20180430

