



# Camden Local Environmental Plan 2010


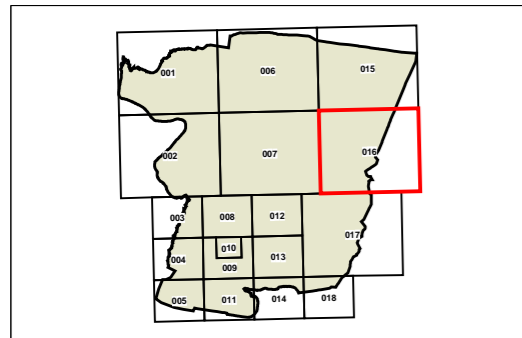
## Lot Size Map - Sheet LSZ\_016

### Minimum Lot Size (sq. m)

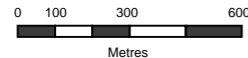
B	220
C	250
D	300
F	400
G	450
I	500
M	600
Q	700
S	800
T	900
U	1500
V	2000
W	4000
X	6000
Z	2 ha
AA	7 ha
AB1	10 ha
AB2	40 ha
SRGC	SEPP (Sydney Region Growth Centres) 2006
Refer to clause 4.1A	

### Cadastral

Cadastral 23/11/2017 © Camden Council



Projection GDA 1994  
MGA Zone 56



Scale: 1:20,000 @ A3

Map identification number: 1450\_COM\_LSZ\_016\_020\_20171123

