






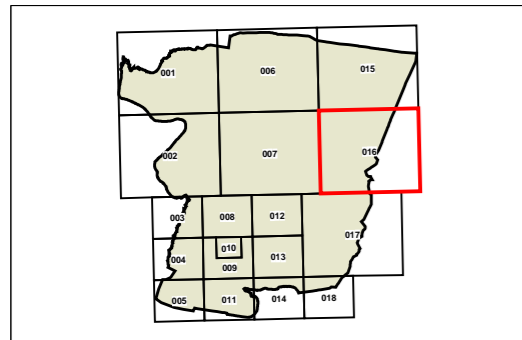


# Camden Local Environmental Plan 2010


## Additional Permitted Uses Map Sheet APU\_016

### Legend

-  Refer to Schedule 1
-  Refer to Schedule 1 - Clause 27
-  SEPP (Sydney Region Growth Centres) 2006
- Cadastre**  
 Cadastre 23/11/2017 © Camden Council



Projection GDA 1994  
MGA Zone 56



Scale: 1:20,000 @ A3

Map identification number: 1450\_COM\_APU\_016\_020\_20171123

