



# Camden Local Environmental Plan 2010


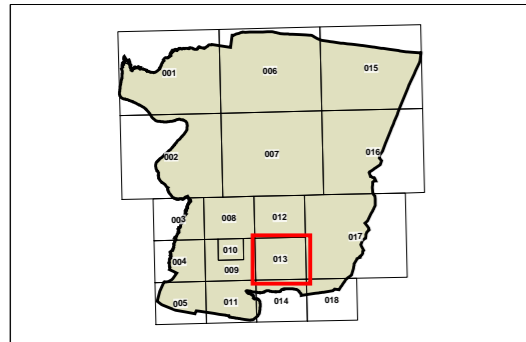
## Urban Release Area Map - Sheet URA\_013

### Legend


- Urban release area
- Macarthur Resource Recovery Park

### Cadastre

- Cadastre 07/11/2013 © Camden Council



Projection GDA 1994  
MGA Zone 56



Scale: 1:10000 @ A3

Map identification number: 1450\_COM\_URA\_013\_010\_20131107

