







Camden Local Environmental Plan 2010


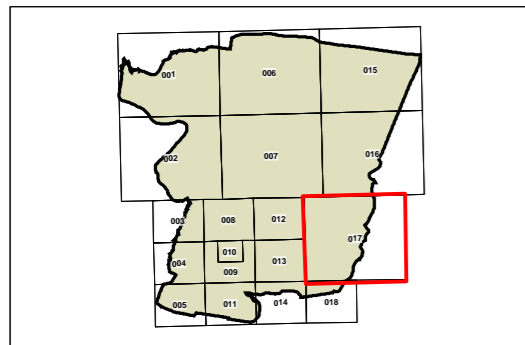
Land Reclassification (Part Lots) Map - Sheet RPL-017

Land Reclassification (Part Lots)


-  Operational Land
-  Community Land
-  SEPP (Sydney Region Growth Centres) 2006

Cadastre

-  Cadastre 08/08/2014 © Camden Council



Projection GDA 1994
MGA Zone 56



Scale: 1:20000 @ A3

Map identification number: 1450_COM_RPL_017_020_20140808

