








Lane Cove Local Environmental Plan 2009

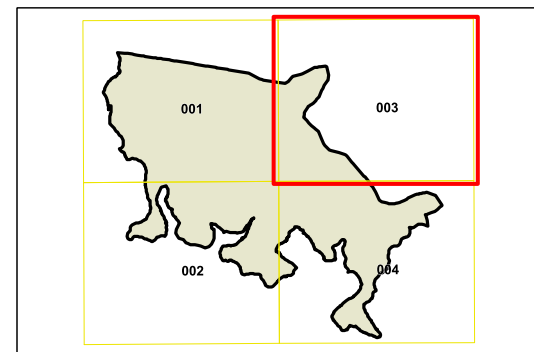
Heritage Map - Sheet HER_003

Heritage

-  Conservation Area
-  Item - General
-  Item - Archaeological
-  Item - Landscape

Cadastre

-  Cadastre 22/12/99 © Land & Property Information (LPI)
- Addendum 04/04/13 © Lane Cove Council



0 200 400 Metres

Projection: GDA 1994
MGA Zone 56

Scale: 1:10,000 @ A3

Map identification number:
4700_COM_HER_003_010_20130806

