






Harden Local Environmental Plan 2011

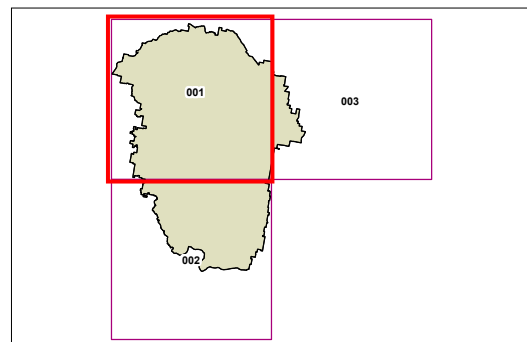
Natural Resources Water Map - Sheet NRW_001

Sensitive Land

-  Water Course
-  Groundwater Vulnerability

Cadastre

-  Cadastre 1/5/09 © Dept of Lands



Projection: GDA 1994
Zone 55

Scale 1: 160000 @ A3

Map Identification Number:
3700_COM_NRW_001_160_20101217

