




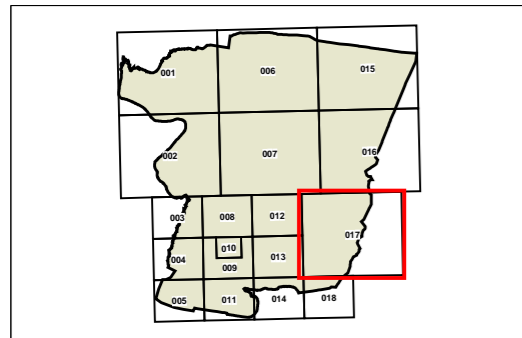
# Camden Local Environmental Plan 2010

## Height of Buildings Map - Sheet HOB\_017

### Maximum Building Height (m)

C	5
F	6.5
G	7
I	8.5
J	9.5
K	10
L	11
M	12.5
O	15.5
SRGC	SEPP Sydney Region Growth Centres 2006
	Refer to Clause 4.3A
	Refer to Clause 4.3B
	Refer to Clause 4.3C

**Cadastre**  
 Cadastre 30/04/2018 © Camden Council

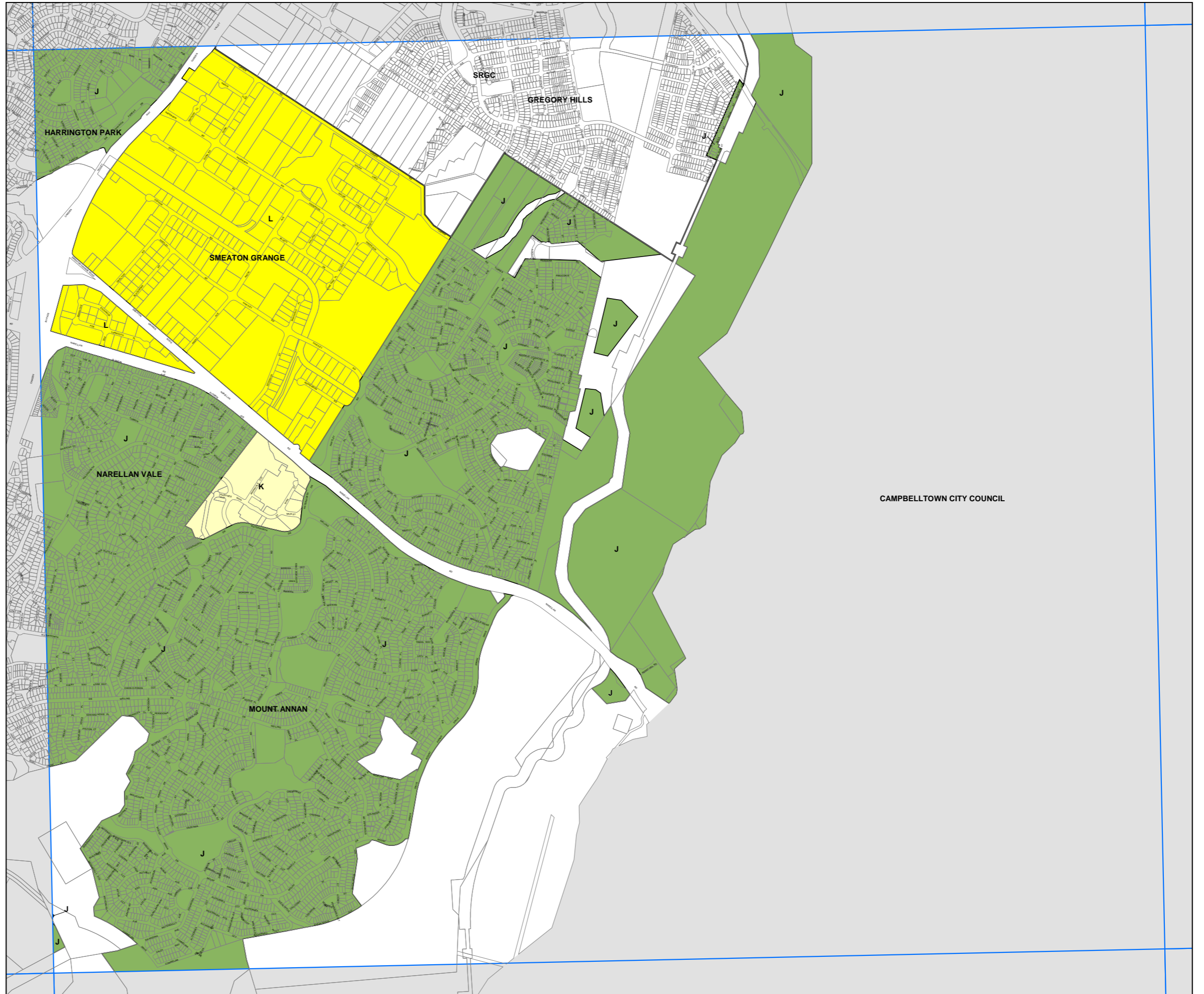


Projection GDA 1994  
MGA Zone 56



Scale: 1:20,000 @ A3

Map identification number: 1450\_COM\_HOB\_017\_020\_20180430



CAMPBELLTOWN CITY COUNCIL