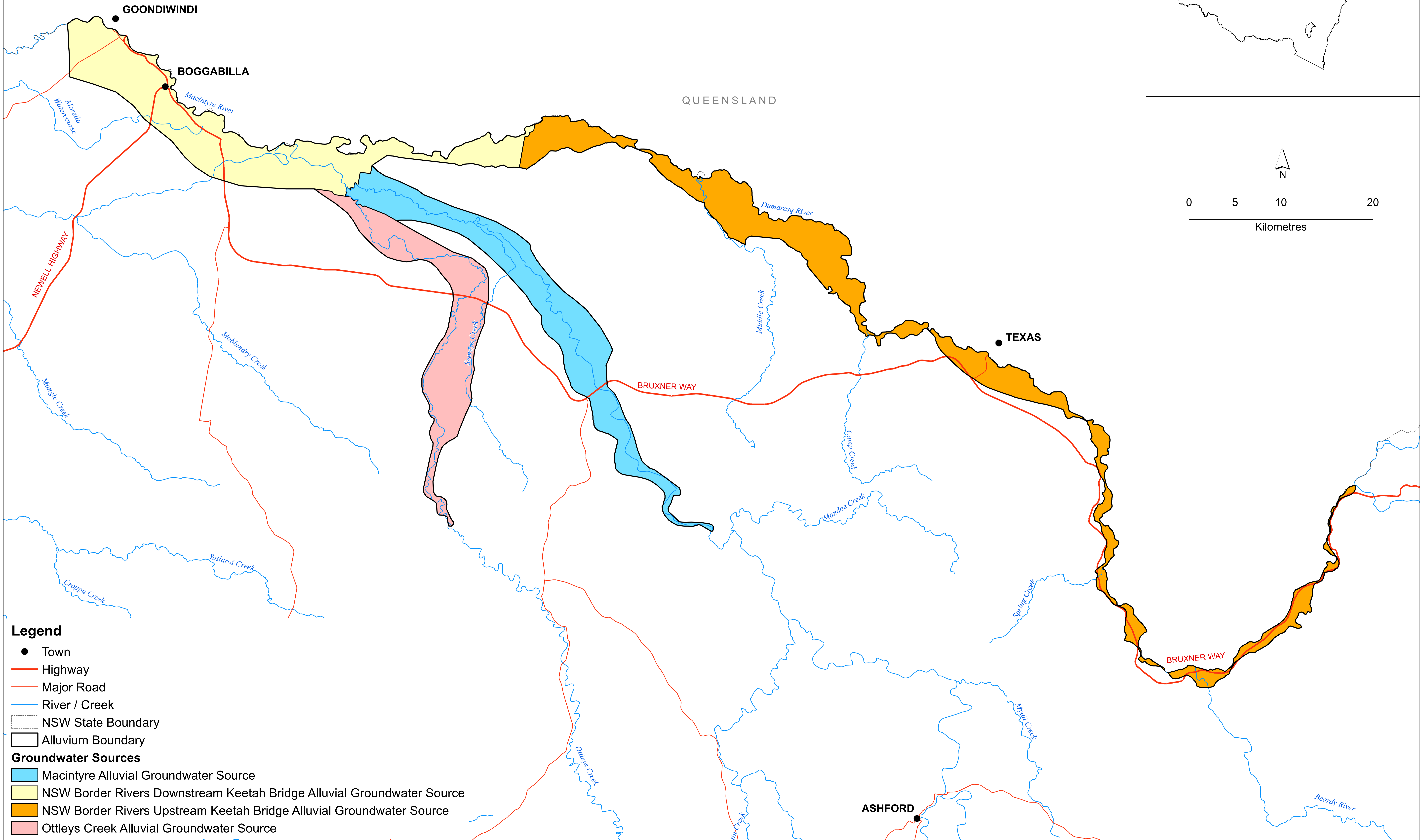
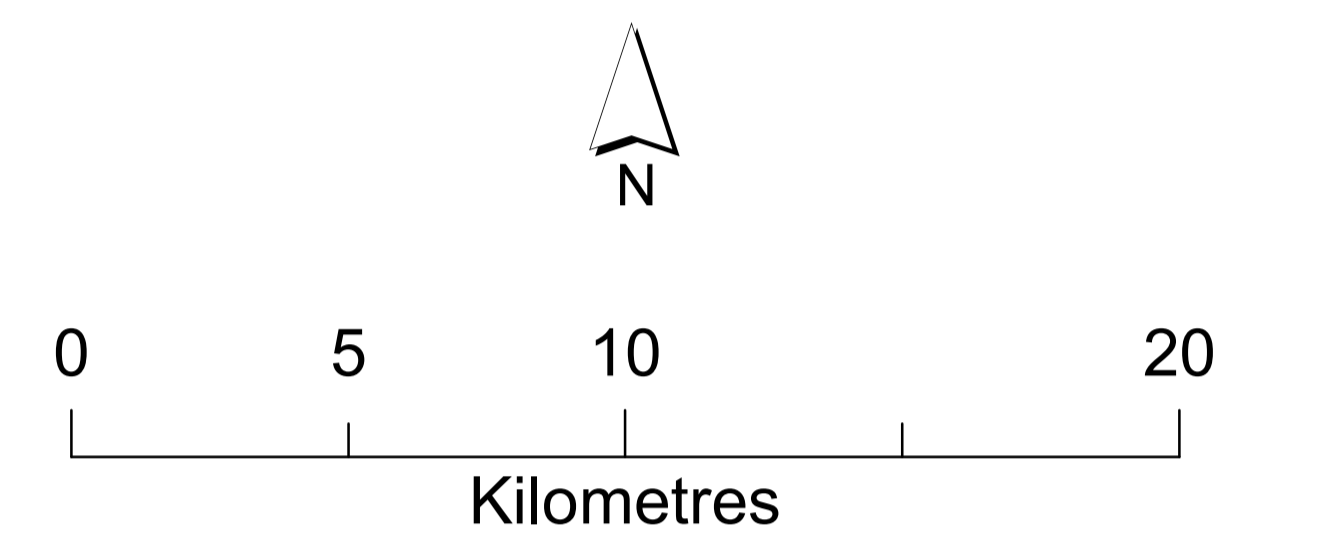
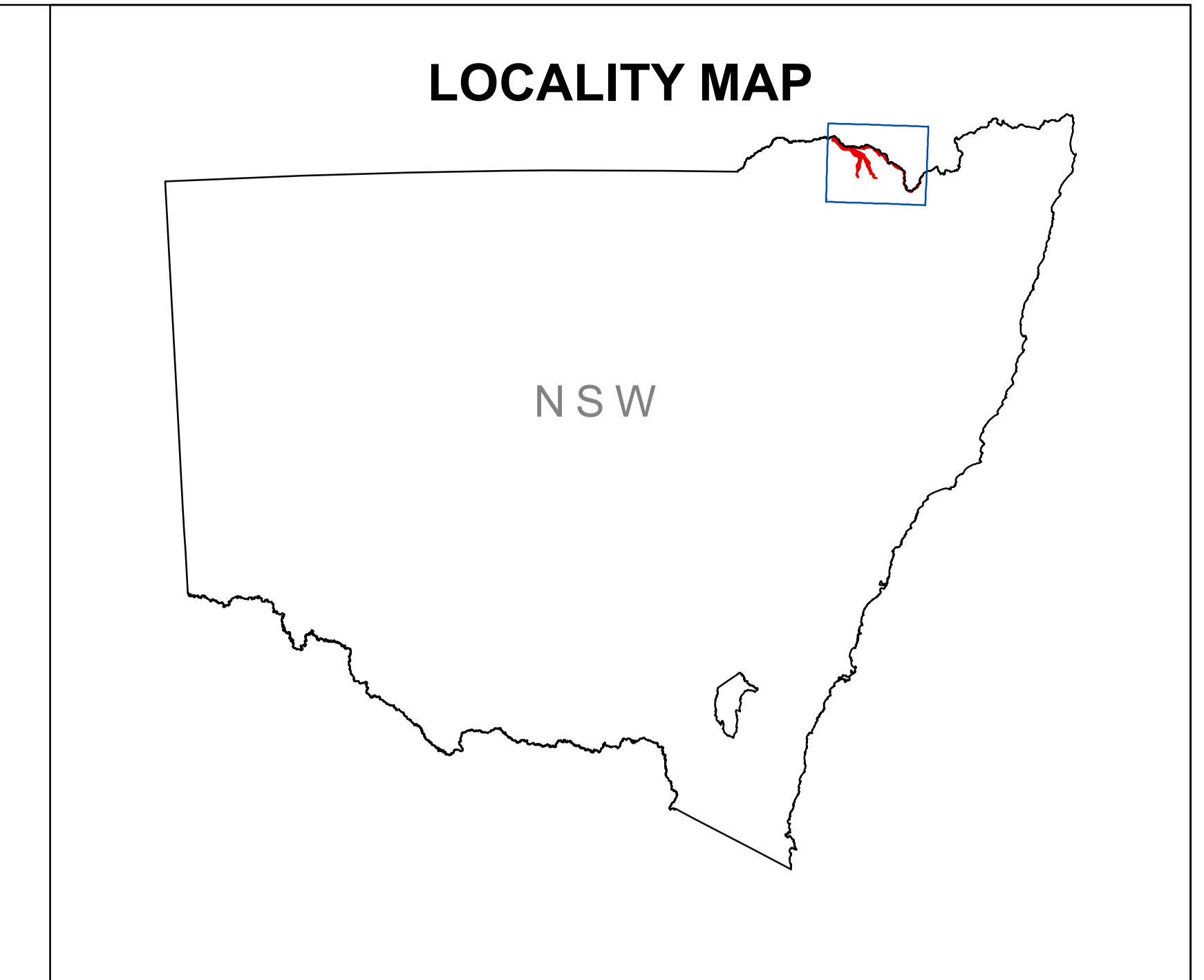


Plan Map (WSP053\_Version 1)  
 Water Sharing Plan for the NSW Border Rivers Alluvial Groundwater Sources 2020



**Legend**

- Town
- Highway
- Major Road
- River / Creek
- - - NSW State Boundary
- Alluvium Boundary
- Groundwater Sources**
- Macintyre Alluvial Groundwater Source
- NSW Border Rivers Downstream Keetah Bridge Alluvial Groundwater Source
- NSW Border Rivers Upstream Keetah Bridge Alluvial Groundwater Source
- Ottleys Creek Alluvial Groundwater Source