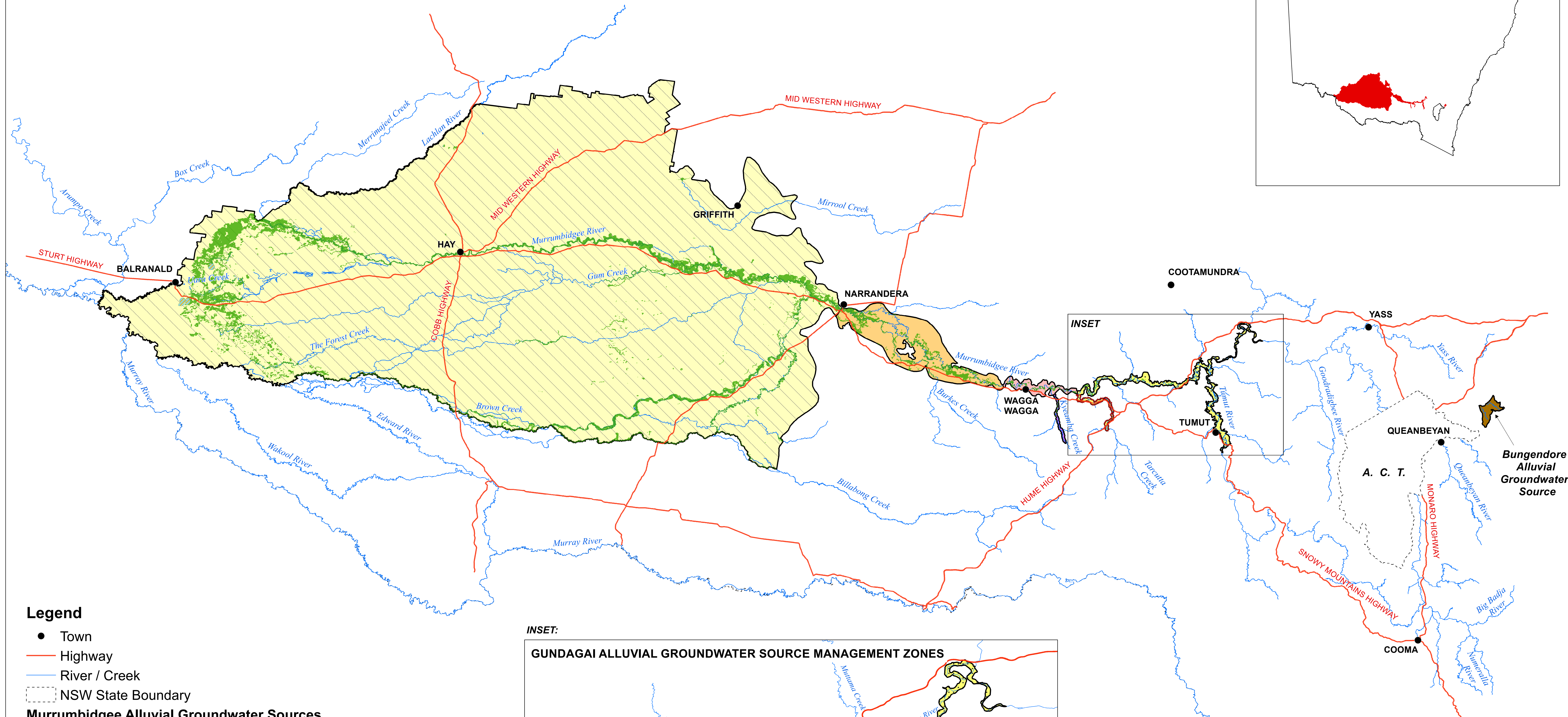


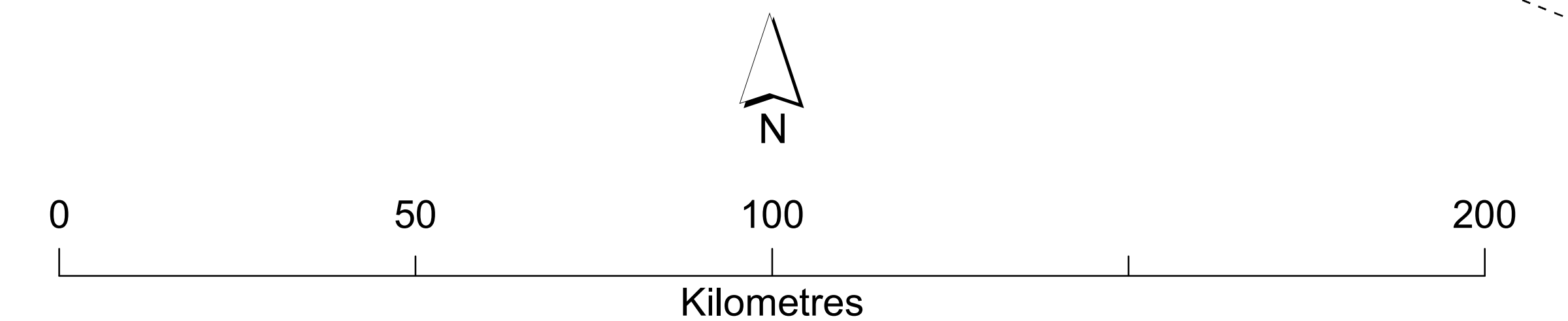
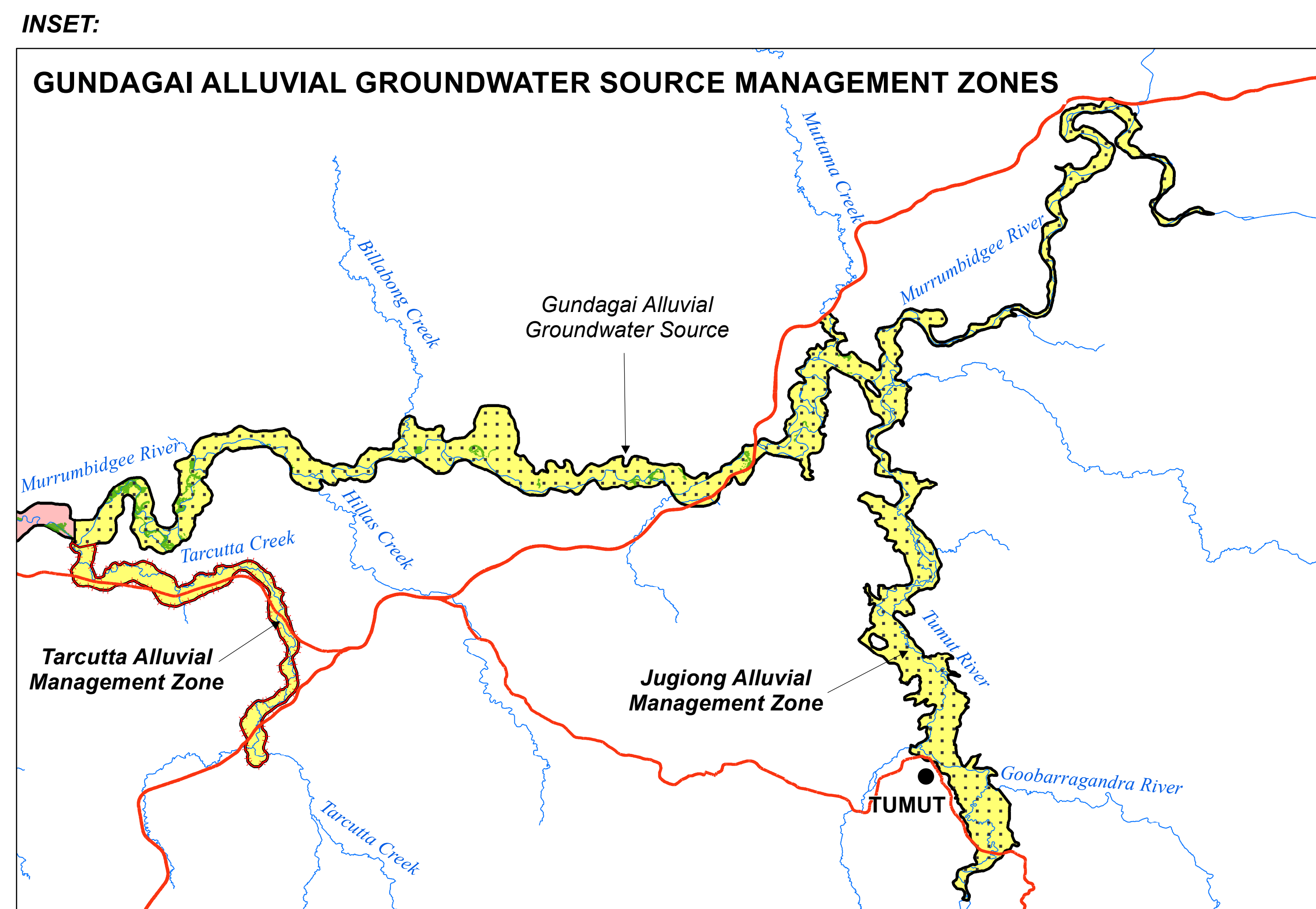
High Priority Groundwater Dependent Ecosystem Map (GDE018_Version 1)

Water Sharing Plan for the Murrumbidgee Alluvial Groundwater Sources 2020



Legend

- Town
- Highway
- River / Creek
- - - NSW State Boundary
- Murrumbidgee Alluvial Groundwater Sources**
- Bungendore Alluvial Groundwater Source
- Gundagai Alluvial Groundwater Source
- Kyeamba Alluvial Groundwater Source
- Lower Murrumbidgee Deep Groundwater Source
- Lower Murrumbidgee Shallow Groundwater Source
- Mid Murrumbidgee Zone 3 Alluvial Groundwater Source
- Wagga Wagga Alluvial Groundwater Source
- Gundagai Alluvial Groundwater Source Management Zones**
- Jugiong Alluvial Management Zone
- Tarcutta Alluvial Management Zone
- High Priority Groundwater Dependent Ecosystems**
- RAMSAR / DIWA Wetlands
- Groundwater dependent vegetation ecosystem



Bungendore Alluvial Groundwater Source

A. C. T.

INSET

INSET:

GUNDAGAI ALLUVIAL GROUNDWATER SOURCE MANAGEMENT ZONES