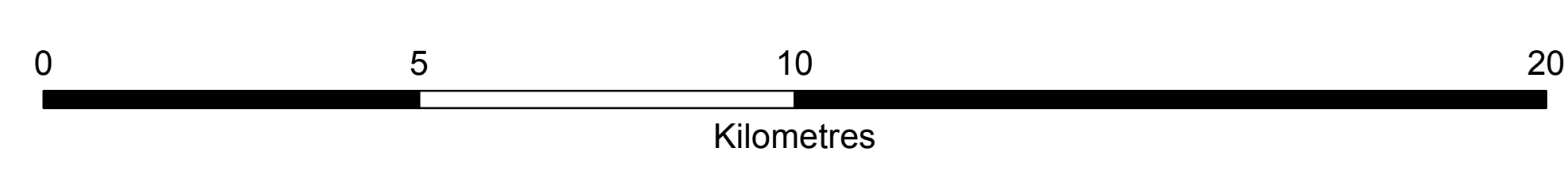

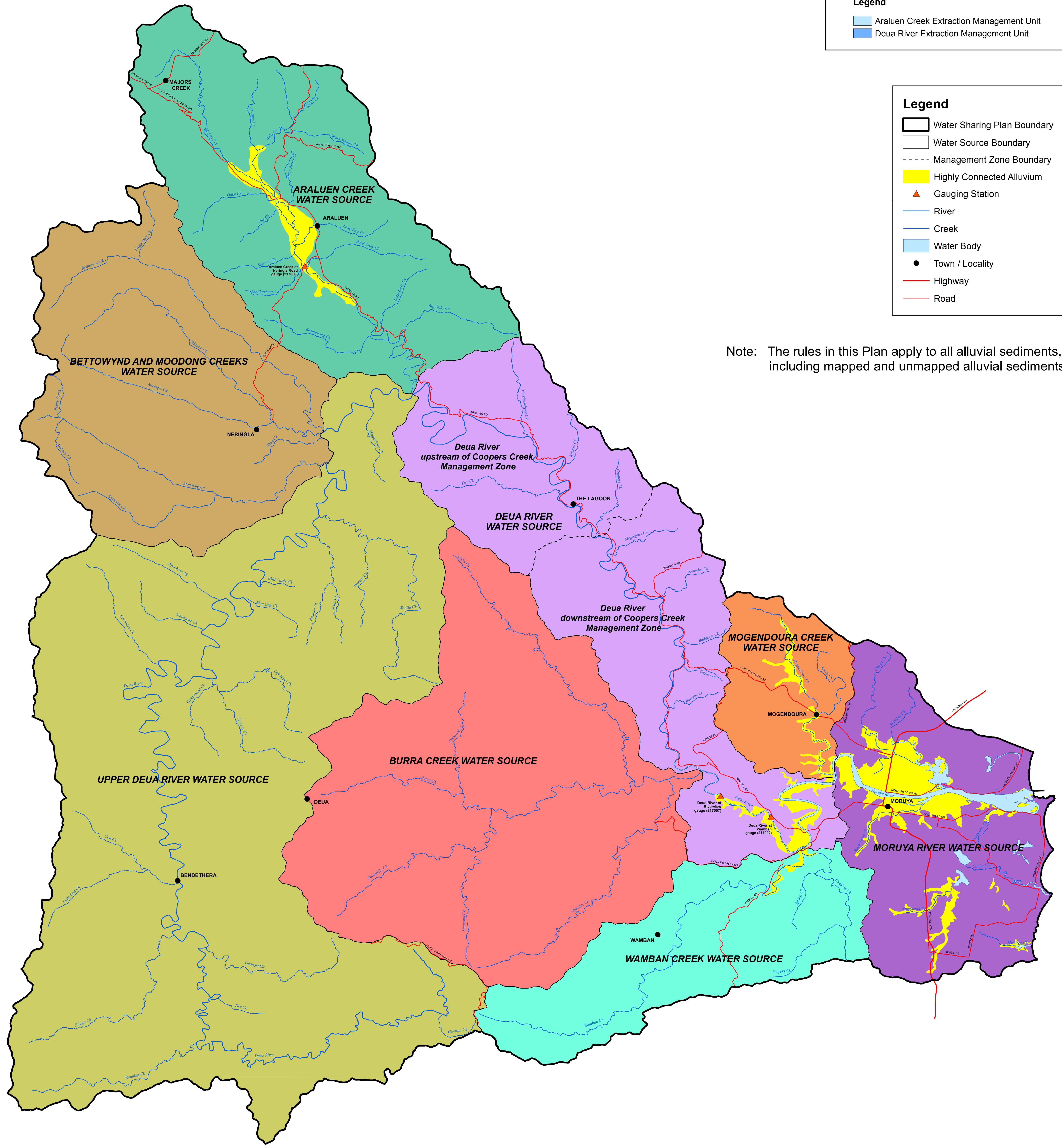


Note: The rules in this Plan apply to all alluvial sediments, including mapped and unmapped alluvial sediments.



Plan Map (WSP029_Version 1)
Water Sharing Plan for the Deua River Unregulated and Alluvial Water Sources 2016