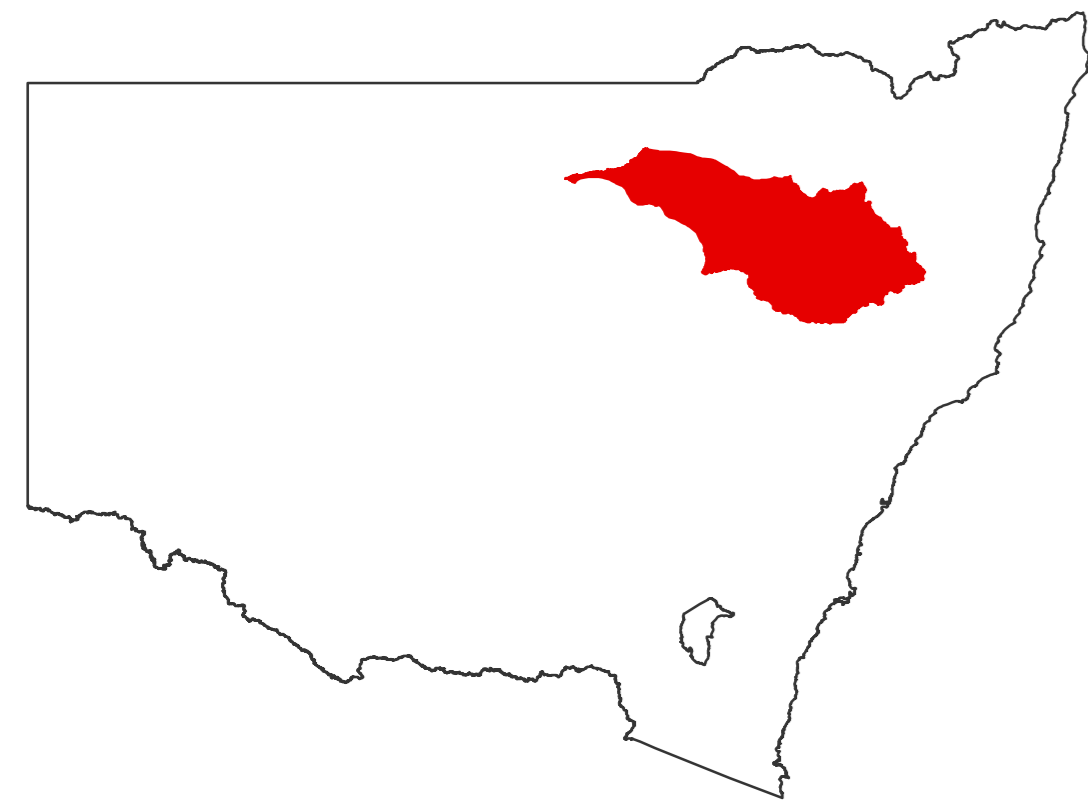
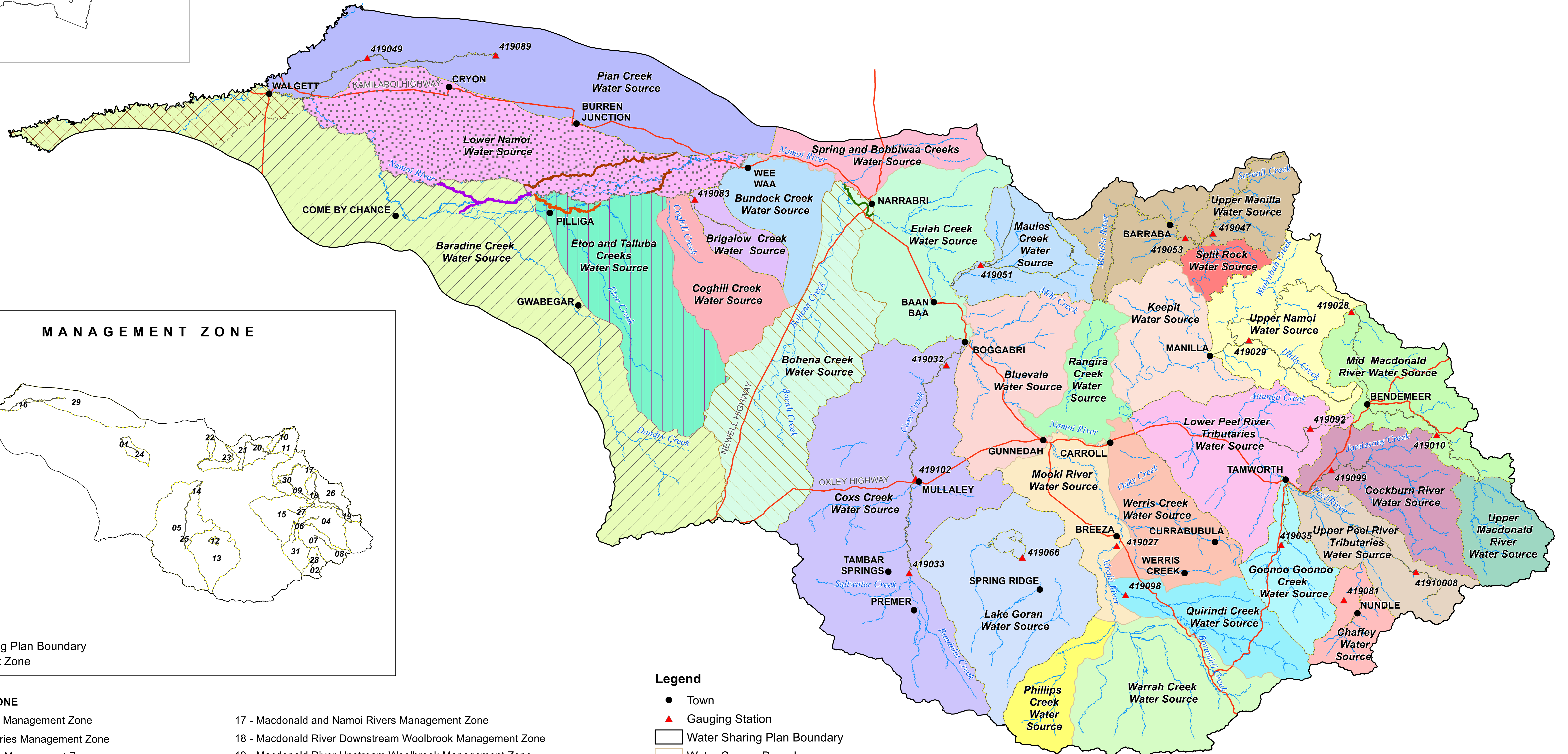


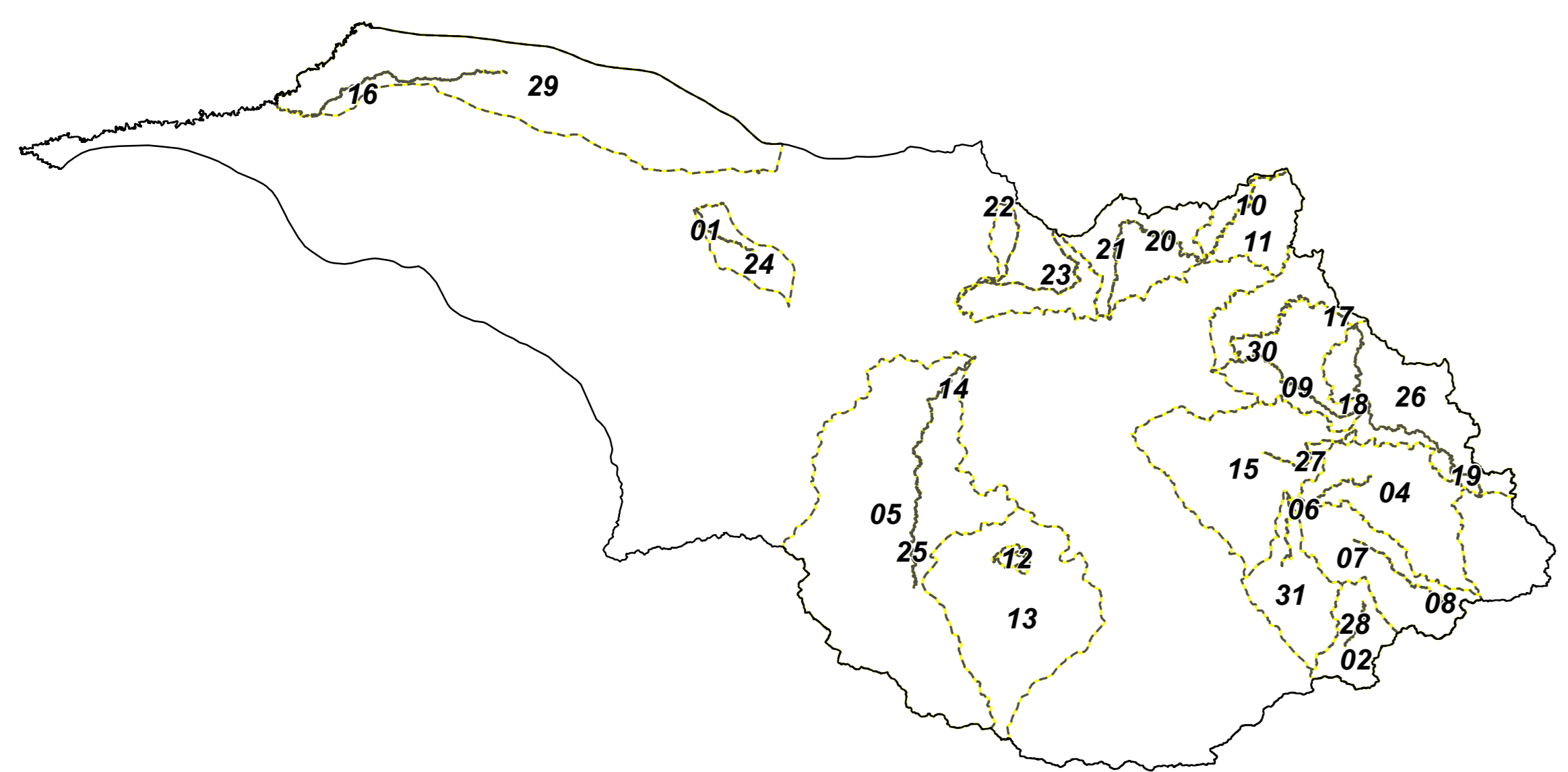
LOCALITY MAP



Plan Map (WSP021\_Version 4)  
**WATER SHARING PLAN FOR THE  
 NAMOI UNREGULATED RIVERS AND PEEL UNREGULATED RIVER WATER SOURCES 2012**



MANAGEMENT ZONE



- Water Sharing Plan Boundary
- ▨ Management Zone

**MANAGEMENT ZONE**

- |  |  |
|--|--|
| 01 - Brigalow Creek Management Zone                      | 17 - Macdonald and Namoi Rivers Management Zone              |
| 02 - Chaffey Tributaries Management Zone                 | 18 - Macdonald River Downstream Woolbrook Management Zone    |
| 03 - Cockburn River Management Zone                      | 19 - Macdonald River Upstream Woolbrook Management Zone      |
| 04 - Cockburn River Tributaries Management Zone          | 20 - Manilla River Management Zone                           |
| 05 - Coxs Creek Tributaries Management Zone              | 21 - Manilla River Tributaries Management Zone               |
| 06 - Downstream Boiling Down Creek Management Zone       | 22 - Maules and Horsearm Creeks Management Zone              |
| 07 - Duncans Creek and Other Tributaries Management Zone | 23 - Maules Creek Tributaries Management Zone                |
| 08 - Dungowan Creek Management Zone                      | 24 - Merri Merri Creek and Other Tributaries Management Zone |
| 09 - Halls Creek Management Zone                         | 25 - Mid Coxs Creek Management Zone                          |
| 10 - Ironbark Creek Management Zone                      | 26 - Mid Macdonald River Tributaries Management Zone         |
| 11 - Ironbark Creek Tributaries Management Zone          | 27 - Moore Creek Management Zone                             |
| 12 - Lake Goran Management Zone                          | 28 - Peel River Management Zone                              |
| 13 - Lake Goran Tributaries Management Zone              | 29 - Pian Creek Tributaries Management Zone                  |
| 14 - Lower Coxs Creek Management Zone                    | 30 - Upper Namoi Tributaries Management Zone                 |
| 15 - Lower Peel River Tributaries Management Zone        | 31 - Upstream Boiling Down Creek Management Zone             |
| 16 - Lower Pian Creek Management Zone                    |  |

**Legend**

- Town
- ▲ Gauging Station
- Water Sharing Plan Boundary
- Water Source Boundary
- ▨ Management Zone
- River / Creek
- Highway

**Trading Zones**

- ▨ Baradine Creek and Tributaries Trading Zone
- ▨ Bohena Creek and Tributaries Trading Zone
- ▨ Bohena Namoi River Trading Zone
- ▨ Drilldool Warrambool and Gunidgera Creek Trading Zone
- ▨ Etoo and Talluba Creeks Tributaries Trading Zone
- ▨ Namoi Effluents and Barwon Trading Zone
- ▨ Other Anabranches Trading Zone
- ▨ Turragulla and Gil Gil Creeks Trading Zone
- ▨ Turragulla Creek Trading Zone

